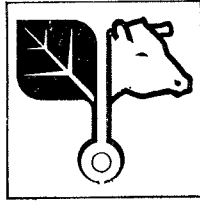



In. R. Hoekstra
page 2
September 19, 1988

COLLECTION DATA OF TUBER-BEARING SOLANUM FROM ARGENTINA

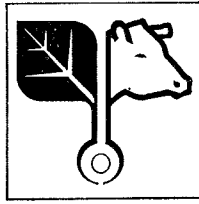

- 78003 gourlayi Jujuy, dept. Humahuaca, Pucará. 23°12'S-67°17'W. Alt. 3500m. April 15, 1978. In Adesmia scrub by a stream. OKA 6724
- 78004 gourlayi Same locality as before. In Adesmia scrub by stream bank. 2n=24. OKA 6725.
- 78012 megistacrolobum
Jujuy, dept. Humahuaca, Aparzo. 23°06'S-65°10'W. Alt. 3800m. April 16, 1978. By a stream. OKA 6734
- 78014 acaule ssp acaule
Same locality as before. In Parastrephia scrub. OKA 6736 (not OKA 6735)
- 78015 megistacrolobum
Jujuy, dept. Humahuaca, 2 km south of Aparzo. 23°06'S-65°10'W. Alt. 3650 m. April 16, 1978. In Parastrephia scrub by a stream bank and at the foot of a stone wall. OKA 6737.
- 78033 acaule ssp acaule
Jujuy, dept. Humahuaca, Estación Azul Pampa. 22°58'S-65°27'W. Alt. 3500 m. April 17, 1978. In Parastrephia scrub. OKA 6758
- 78034 acaule ssp acaule
Jujuy, dept. Humahuaca, Esquina Blanca. 22°58'S-65°26'W. Alt. 3600 m. April 17, 1978. At the foot of a railroad bank in wet soil, together with S. X virsooi. 2n=48. OKA 6759
- 78040 acaule ssp acaule
Jujuy, dept. Yavi, Cajas. 22°14'S-65°17'W. Alt. 3850 m. April 18, 1978. In a corral. 2n=48. OKA 6765.
- 78047 megistacrolobum
Same locality as before. April 18, 1978. In Parastrephia scrub together with S. X induni 2n=24. OKA 6773
- 78061 gourlayi Jujuy, dept. Humahuaca, Chaupi Rodero, between Iturbe and Iruya. 22°56'S-65°19'W. Alt. 3700 m. April 21, 1978. In Parastrephia scrub at the bank of an irrigation ditch together with S. megistacrolobum and S. X indunii. 2n=48. OKA 6787B.
- 78064 gourlayi Same locality as before. By an irrigation ditch on steep bank of a stream. 2n=48. OKA ~~6787B~~ 6791
- 78065 gourlayi Same locality as 6787B. At the foot of an irrigation ditch together with S. infundibuliforme. OKA 6792.
- 78066 gourlayi X infundibuliforme
Same locality as 6787B. In Adesmia scrub on steep bank by a stream. OKA 6793.
- 78099 vidaurrei Salta, dept. Iruya, El Volcancito ravine, 2 km from Iruya. 22°49'S-65°14'W. Alt. 3000 m. April 23, 1978. Amongst Abromeitiella and Opuntia colonies on steep slopes. 2n=24. OKA 6829



Ir. R. Hoekstra
page 3
September 19, 1978

COLLECTION DATA

- 78110 microdontum Salta, dept. Iruya, San Isidro valley, 6 km northwest of Iruya. 22°46'S-65°14'W. Alt. 3050 m. April 25, 1978. Wet place. OKA 6840.
- 78148 microdontum ssp. microdontum Salta, dept. Iruya, San Juan, about 12 km north of Iruya. 22°44'S-65°14'W. Alt. 3050 m. April 28, 1978. In a disused corral. OKA 6881.
- 78155 chacoense Catamarca, dept. Paclín, La Viña. 28°01'S-65°36'W. Alt. 750m. May 16, 1978. In disused plots of the village. OKA 6888.
- 78019 acaule Jujuy, dept. Humahuaca, Palca de Aparzo, 41 km east of Humahuaca. 23°07'S-65°07'W. Alt. 3800 m. April 16, 1978. Together with S. X indunii. OKA 6742 (listed erroneously as "78190").
- 80003 commersonii ssp. malmeanum Entre Ríos, dept. Gualaguaychú, Gualaguaychú. 33°02'S-58°32'W. Alt. 20 m. June 19, 1980. Small grove of Acacia caven, Prosopis and Schinus. Okada & Clausen 7254.
- 80004 commersonii ssp. malmeanum Entre Ríos, dept. Gualaguaychú, Belgrano, 3 km from Gualaguaychú. 33°00'S-58°29'W. Alt. 20 m. June 19, 1980. Small grove of Acacia caven and Celtis tala. Okada & Clausen 7256.
- 80014 commersonii ssp. malmeanum Corrientes, dept. Caseros, Apeadero Km 161. 30°12'S-57°42'W. Alt. 50 m. June 24, 1980. In an orange and grapefruit orchard. 2n=24. OKADA & CLAUSEN 7270.
- 80021 commersonii ssp. malmeanum Corrientes, dept. Paso de los Libres, 3 km of Paso de los Libres. 29°42'S-57°07'W. Alt. 50 m. June 26, 1980. In a potato field. OKADA & CLAUSEN 7281
- 80022 commersonii ssp. malmeanum Same place as 7281 but in an oat field. OKADA & CLAUSEN 7282
- 80024 commersonii ssp. malmeanum Corrientes, dept. Paso de los Libres, Finca El Ombucito, near Paso de los Libres. 29°20'S-57°05'W. Alt. 50 m. June 26, 1980. In an orchard. 2n=24. OKADA & CLAUSEN 7284
- 80030 commersonii ssp. malmeanum Entre Ríos, dept. Feliciano, Palo a Pique, 13 km southwest of Feliciano. 30°30'S-58°54'W. Alt. 64 m. June 27, 1980. In an disused orchard. 2n=24. OKADA & CLAUSEN 7291
- 80031 commersonii ssp. malmeanum Entre Ríos, dept. Feliciano, 19 km southwest of Feliciano. 30°32'S-58°56'W. Alt. 62 m. June 27, 1980. Roadside. OKADA & CLAUSEN 7292
- 80036 commersonii ssp. malmeanum Santa Fe, dept. San Justo, Gómez Cello. 30°03'S-60°18'W. Alt. 50 m. June 30, 1980. Roadside. OKA 7298



Dr. R. Hoekstra
page 4
September 19, 1988

COLLECTION DATA

- 80041 commersonii ssp malmeanum
Chaco, dept. Bermejo, Isla del Cerrito, 40 km of Reconquista. 27°19'S-58°42'W. July 2, 1980. In a mandioca and sweet potato field. 2n=24. OKA 7303.
- 80042 commersonii ssp malmeanum
Chaco, dept. Bermejo, Isla del Cerrito. 27°21'S-58°45'W. July 2, 1980. In a maize field. OKA 7304
- 80044 chacoense Corrientes, dept. San Cosme, Paraje El Rincón. 27°21'S-58°32'W. Alt. 60 m. July 3, 1980. In an orchard. OKA 7309
- 80045 commersonii ssp malmeanum
Santa Fe, dept. General Obligado, Yaguareté, 2 km north of Las Toscas. 28°20'S-59°17'W. Alt. 50 m. July 3, 1980. In an orange orchard and roadside. OKA 7310
- 80048 commersonii ssp malmeanum
Entre Ríos, dept. Paraná, Paraná. 31°46'S-60°32'W. Alt. 74m. July 4, 1980. Roadside. OKA 7313.